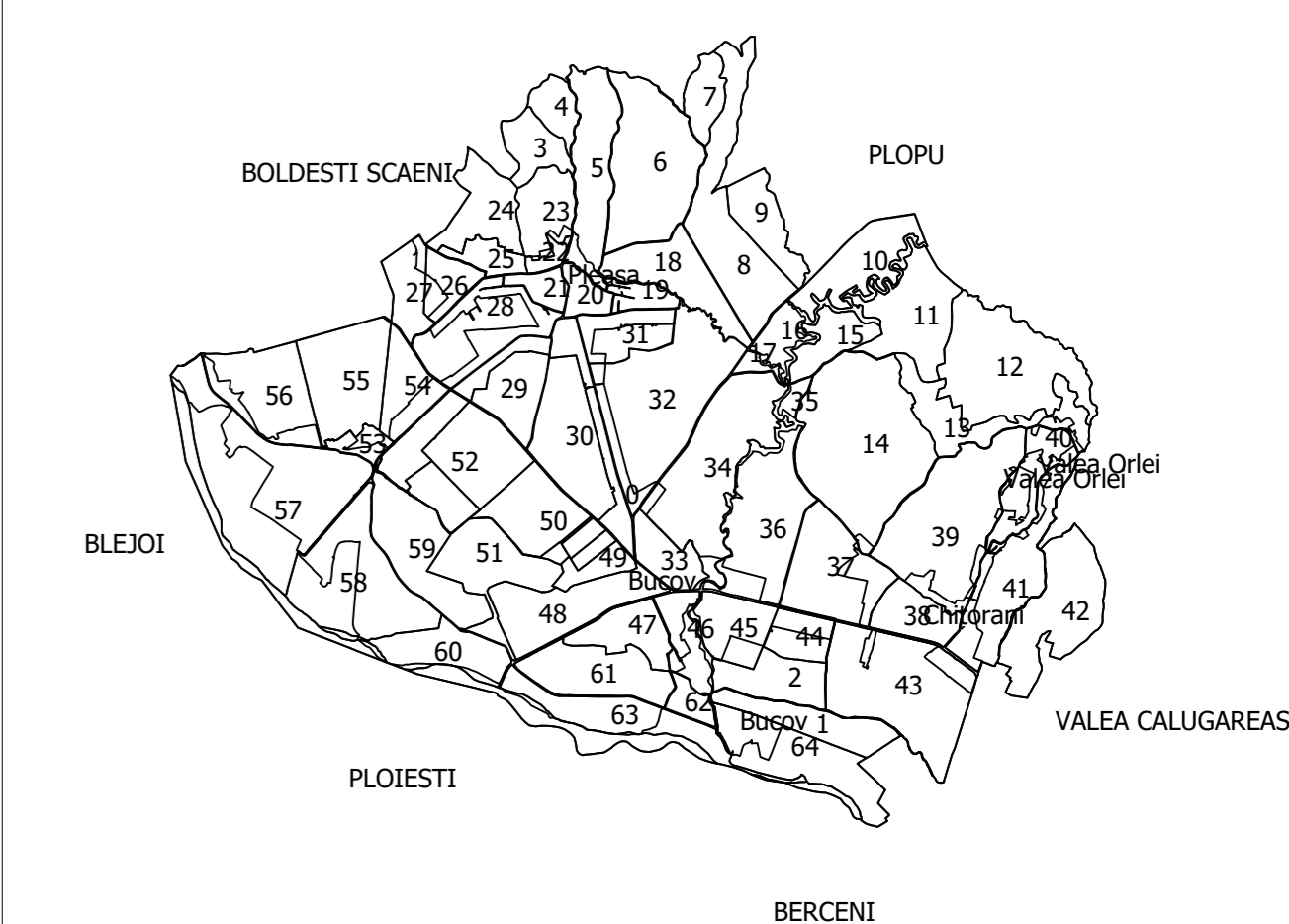


PLAN CADASTRAL
 UAT: BUCOV
 Judet: PRAHOVA
 Sectoare cadastrale:
 19
 Scara 1:1000
 Sistem de proiectie STEREO 1970
 Plansa 38



Schita cu dispunerea sectorului



Schema de dispunere a planselor

Plansa 26	Plansa 27	Plansa 28
Plansa 37	Plansa 38	Plansa 39
Plansa 48	Plansa 49	Plansa 50

Legenda:

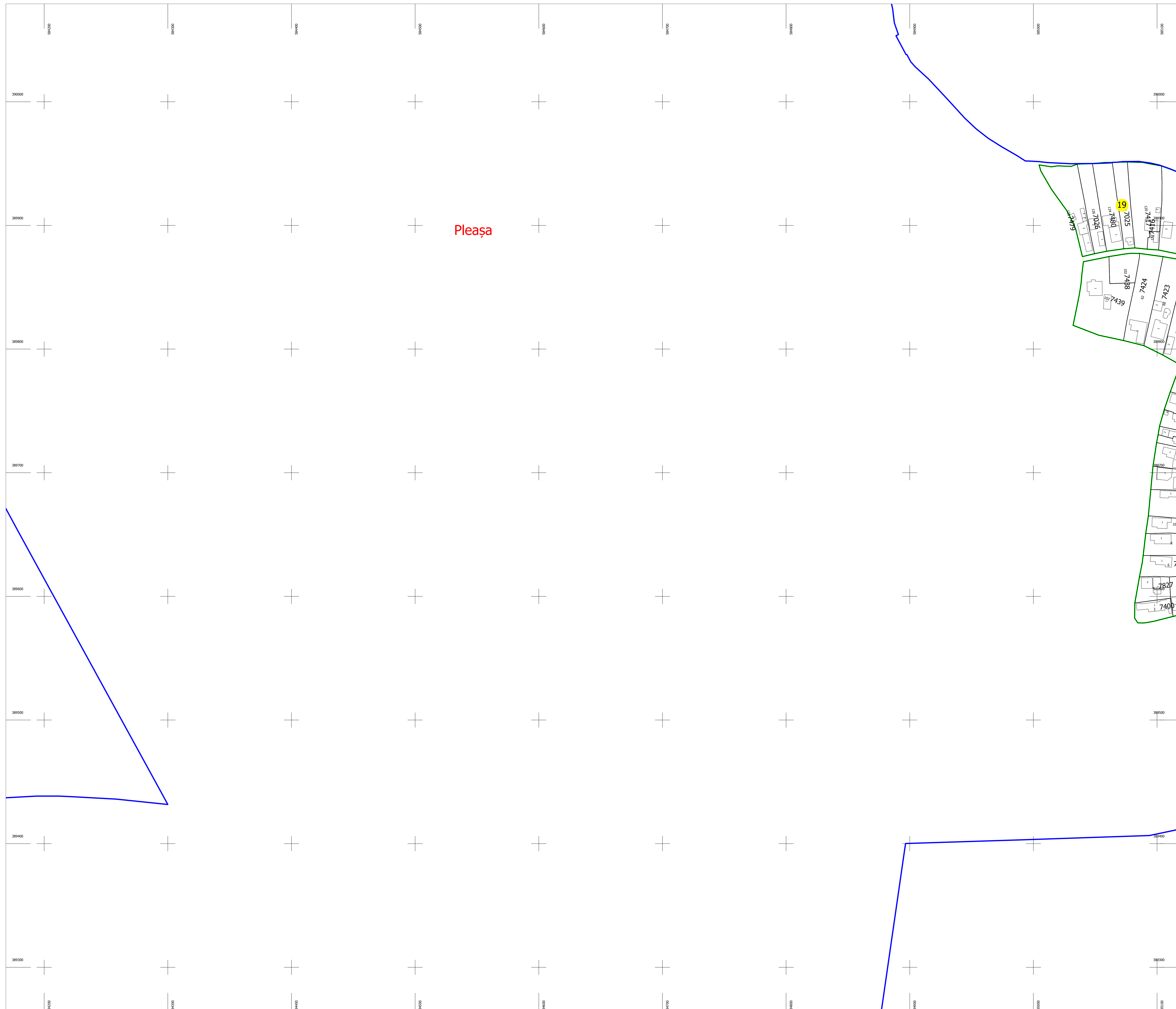
	Limita sector cadastral
	Numar sector cadastral
	Numar taria
	Limita imobil
	Limita constructie
	ID imobil
	ID E-TERRA
	Limita UAT si terorii invecinate

Executant: S.C. GEOMATICS INTEGRATED SERVICES S.R.L.

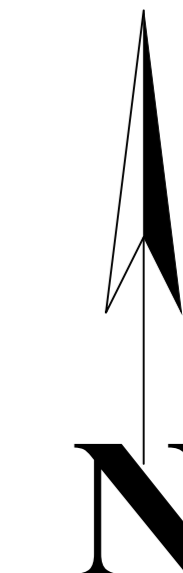
Data: SEPTEMBRIE 2021

Acest document a fost semnat electronic de catre Paul-Daniel DUMITRU,
 reprezentant al S.C. GEOMATICS INTEGRATED SERVICES S.R.L

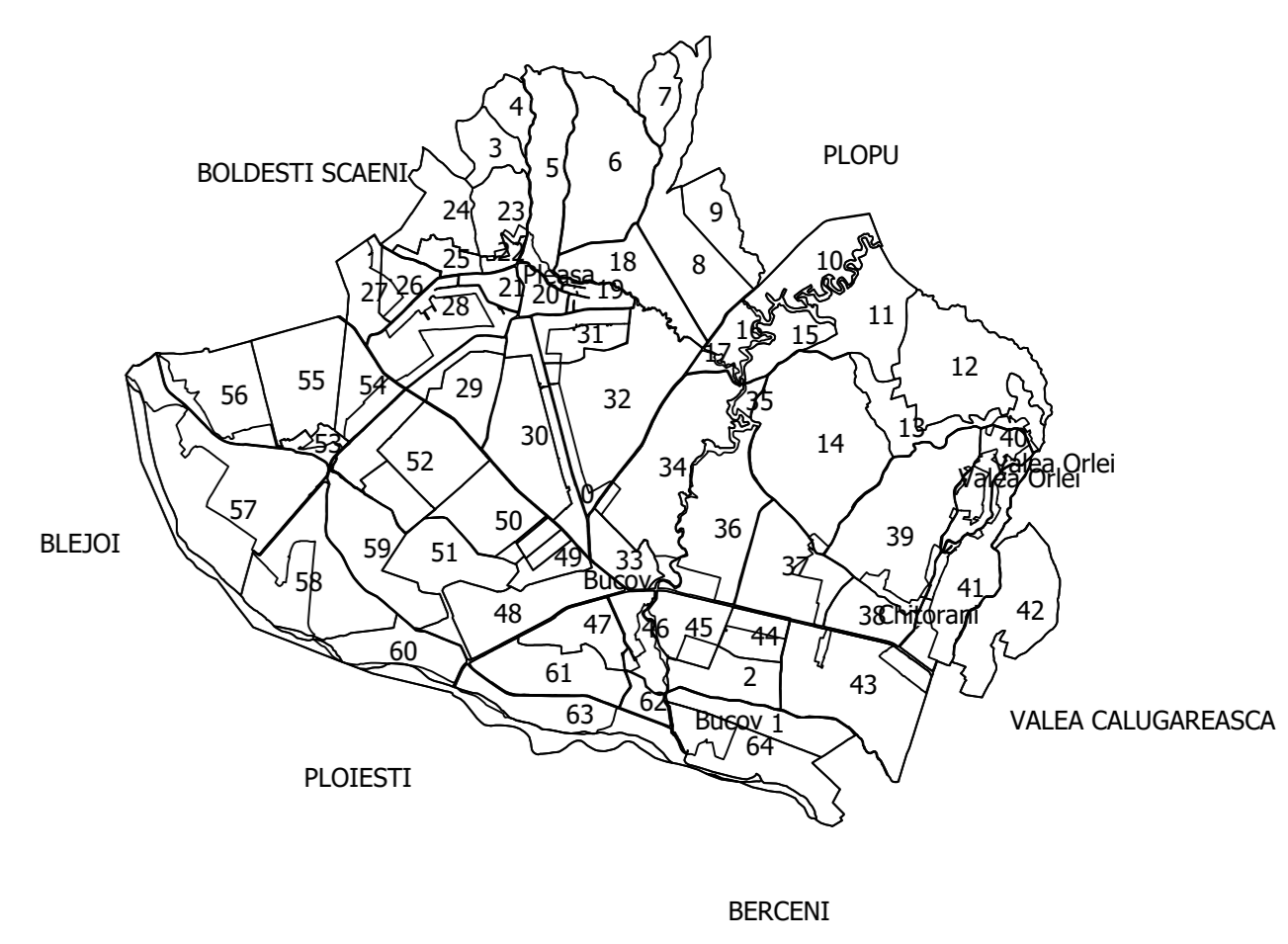
Spre publicare



PLAN CADASTRAL
 UAT: BUCOV
 Judet: PRAHOVA
 Sectoare cadastrale:
 19
 Scara 1:1000
 Sistem de proiectie STEREO 1970
 Plansa 39



Schita cu dispunerea sectorului



Schema de dispunere a planselor

Plansa 27	Plansa 28	Plansa 29
Plansa 38	Plansa 39	Plansa 40
Plansa 49	Plansa 50	Plansa 51

Legenda:

	Limita sector cadastral
	Numar sector cadastral
	Numar tarla
	Limita imobil
	Limita constructie
	ID imobil
	ID E-TERRA
	Limita UAT si teritorii invecinate

Executant: S.C. GEOMATICS INTEGRATED SERVICES S.R.L.

Data: SEPTEMBRIE 2021

Acest document a fost semnat electronic de catre Paul-Daniel DUMITRU,
 reprezentant al S.C. GEOMATICS INTEGRATED SERVICES S.R.L

Spre publicare

