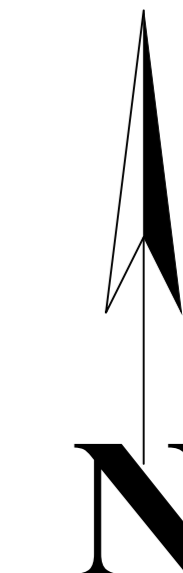
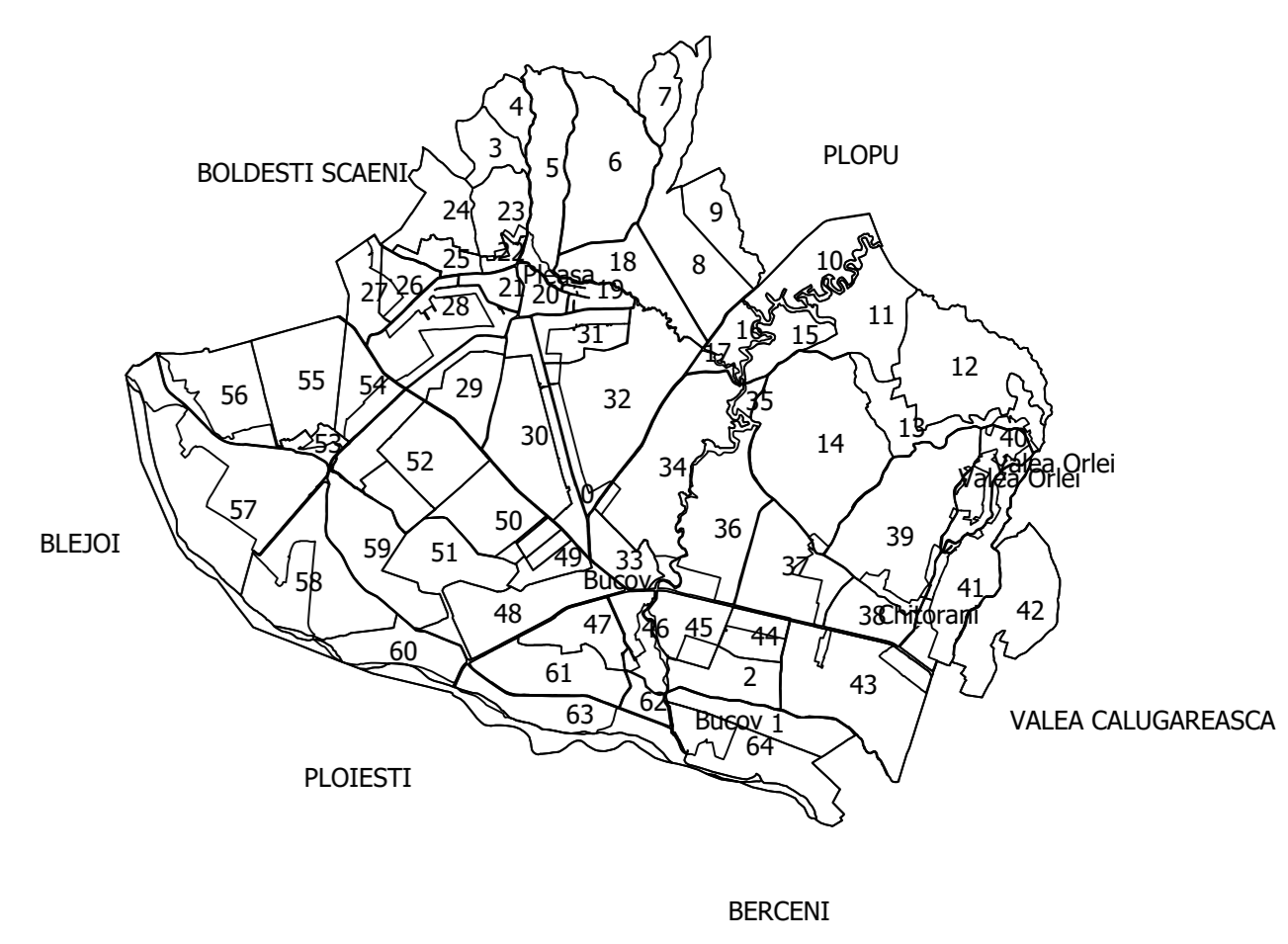


PLAN CADASTRAL
UAT: BUCOV
Judet: PRAHOVA
Sectoare cadastrale:
46
Scara 1:1000
Sistem de proiectie STEREO 1970
Plansa 94



Schita cu dispunerea sectorului



Schema de dispunere a planselor

Plansa 82	Plansa 83	Plansa 84
Plansa 93	Plansa 94	Plansa 95
Plansa 104	Plansa 105	Plansa 106

Legenda:

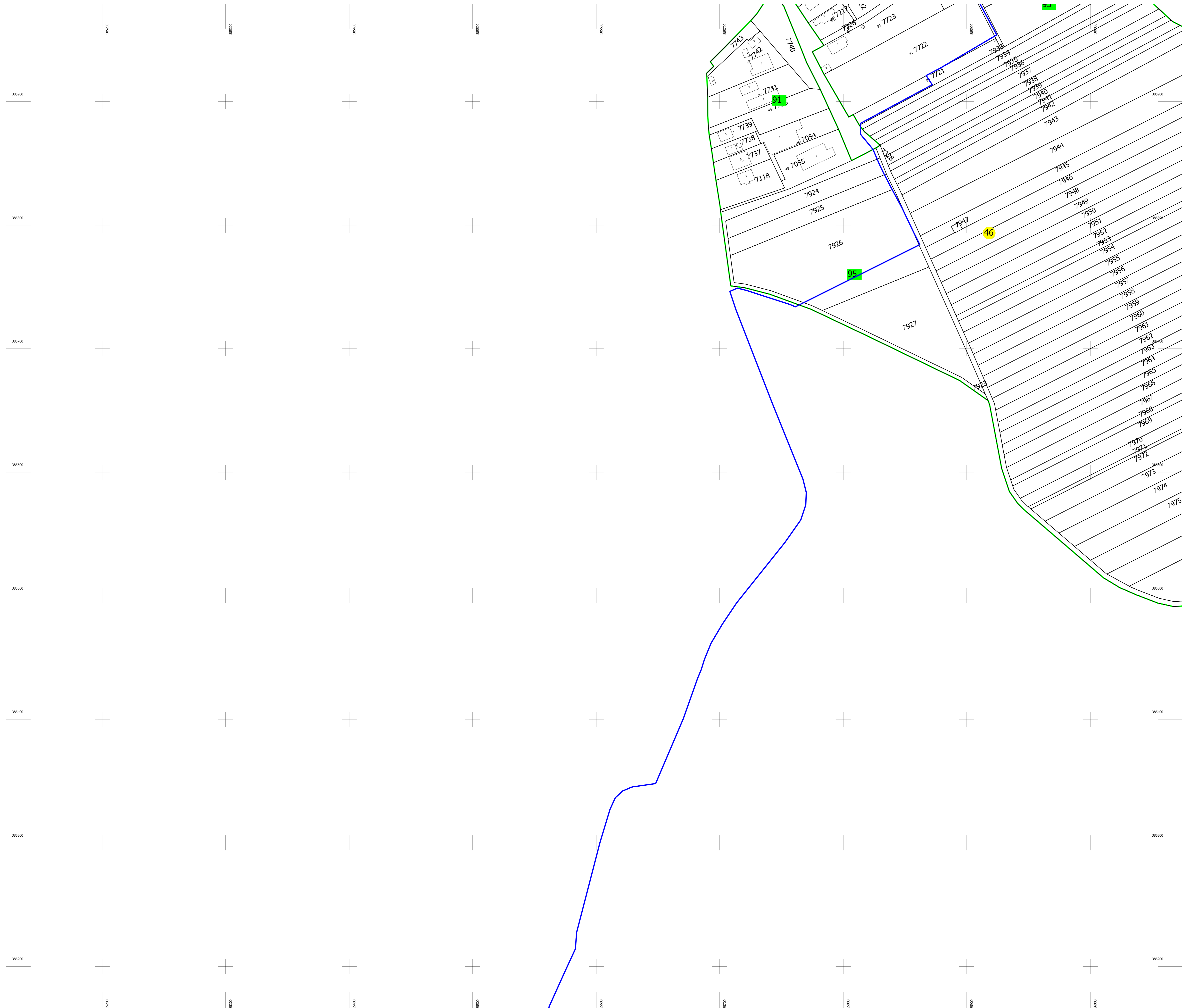
	Limita sector cadastral
	Numar sector cadastral
	Numar taria
	Limita imobil
	Limita constructie
	894 ID imobil
	20603 ID E-TERRA
	Limita UAT si teritorii invecinate

Executant: S.C. GEOMATICS INTEGRATED SERVICES S.R.L.

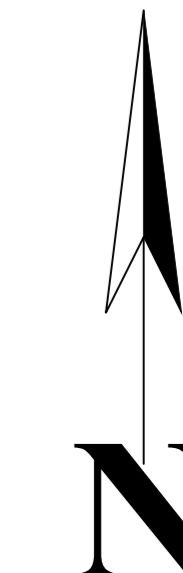
Data: SEPTEMBRIE 2021

Acest document a fost semnat electronic de catre Paul-Daniel DUMITRU,
 reprezentant al S.C. GEOMATICS INTEGRATED SERVICES S.R.L

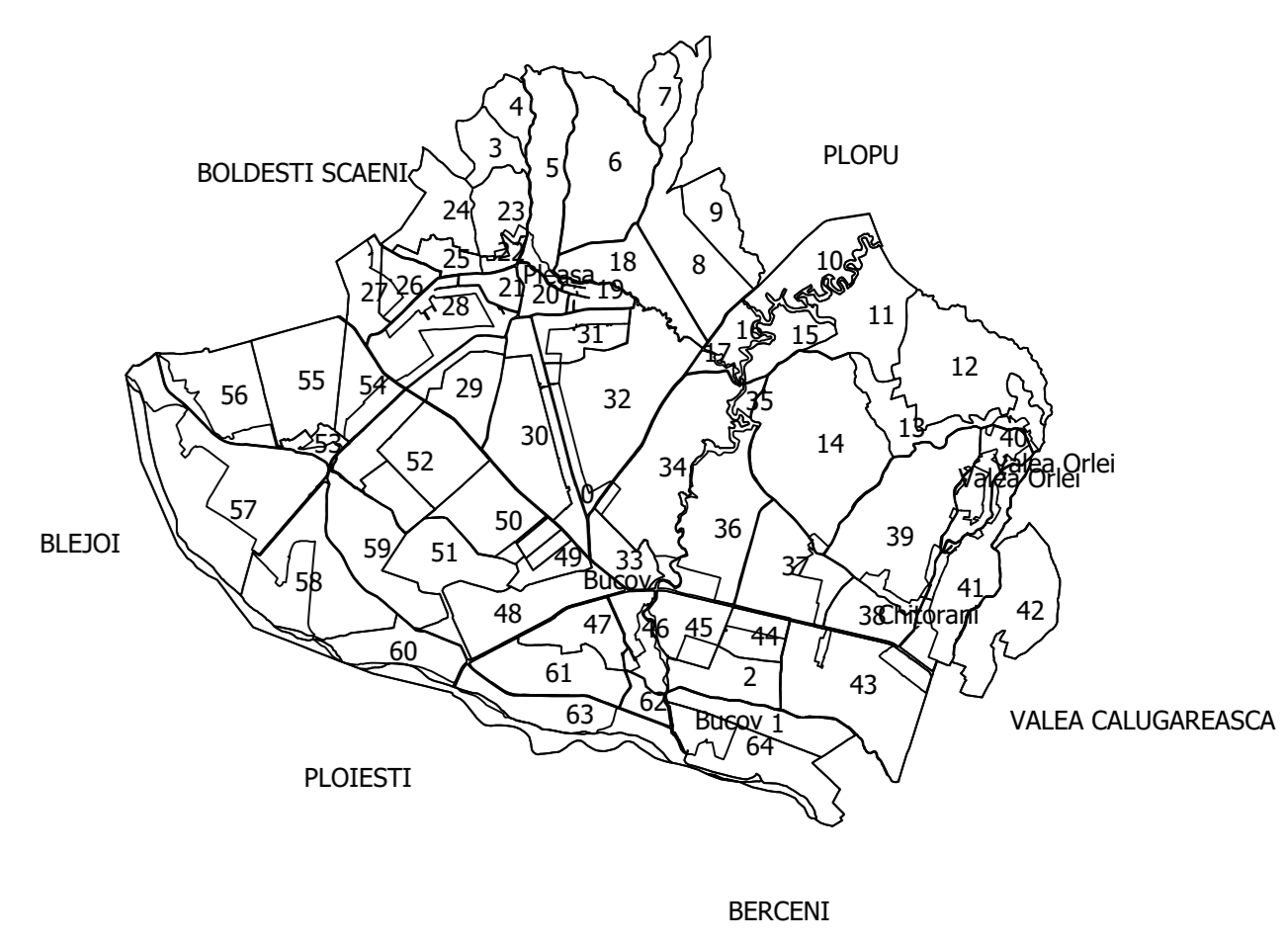
Spre publicare



PLAN CADASTRAL
 UAT: BUCOV
 Judet: PRAHOVA
 Sectoare cadastrale:
 46
 Scara 1:1000
 Sistem de proiectie STEREO 1970
 Plansa 95



Schita cu dispunerea sectorului



Schema de dispunere a planselor

Plansa 83	Plansa 84	Plansa 85
Plansa 94	Plansa 95	Plansa 96
Plansa 105	Plansa 106	Plansa 107

Legenda:

	Limita sector cadastral
	Numar sector cadastral
	Numar taria
	Limita imobil
	Limita constructie
	ID imobil
	ID E-TERRA
	Limita UAT si teritorii invecinate

Executant: S.C. GEOMATICS INTEGRATED SERVICES S.R.L.

Data: SEPTEMBRIE 2021

Acest document a fost semnat electronic de catre Paul-Daniel DUMITRU,
 reprezentant al S.C. GEOMATICS INTEGRATED SERVICES S.R.L

Spre publicare

